















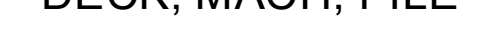



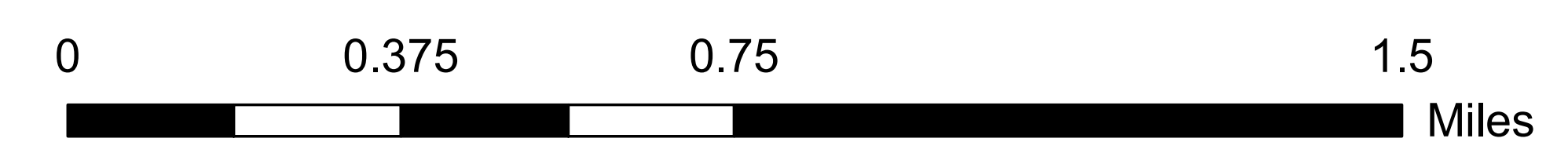



# Deadwood Stewardship Sale Area Map

Oak Knoll Ranger District  
Klamath National Forest

-  Other Ownership
-  Road Number
-  County Road
-  Sale Area Boundary and Subdivisions
-  Cutting Units
-  Timber Subject to Agreement
-  Motorized Vehicle Trail
-  Existing Transportation System Road
-  Equipment Cleaning
-  Protect Known Survey Monument
-  Felling, Bucking, & Limbing
-  Ground-Based Skidding
-  Streamcourse Protection, 150-Foot Buffer Strip
-  Streamcourse Protection, 100-Foot Buffer Strip
-  Streamcourse Protection, 75-Foot Buffer Strip
-  Streamcourse Protection, 50-Foot Buffer Strip
-  Slash Treatment, Exhibit A Section 16
-  Water Source
- 
- 

Unit Number	Contractual Requirements
18T, 22T, 57T	ITM, MH, SUSP, ENDL, SPACE, NO LOP, WHOLE
All Landings	MACH, DECK
Timber Subject to Agreement	
Unit Number	Contractual Requirements
21T	D x P, SUSP, ENDL, SPACE, NO LOP, WHOLE
All Landings	MACH, DECK



\* Land Lines Are Approximate. MJ 2/3/2021 Rev.

